












Zoning Map

Case #
24-4355

Zoning Districts

Zoning Class

-  MU-N/PD : Neighborhood / PD Overlay
-  MU-UMS : Uptown McCulloch Main Street
-  MU-UMS/PD : Uptown McCulloch Main Street / PD Overlay
-  P-1 : Public Lands and Facilities
-  R-1 : Single-Family
-  R-1/PD : Single-Family / PD Overlay
-  R-2 : Two-Family
-  R-3 : Limited Multiple-Family
-  R-M : Multiple-Family

